




TANK
Tutaekuri, Ahuriri, Ngaruroro, Karamu
Proposed Plan Change 9

Map 2
Source Protection Zones
Napier

- Legend**
-  Napier Water Source Protection Wells
 -  Taradale Water Source Protection Zone
 -  Awatoto Water Source Protection Zone



DATA FROM: Land Use information obtained from the Hawke's Bay Regional Council's Geographic Information Systems Database.
LIMITATIONS AND COPYRIGHT
This map may not be reproduced or transmitted to any other party, in any form or by any means, electronic, mechanical, photocopying, recording or otherwise, without the written permission of the copyright holder.
DISCLAIMER
The Hawke's Bay Regional Council cannot guarantee that the data shown on this map is 100% accurate.

