

Schedule 2:

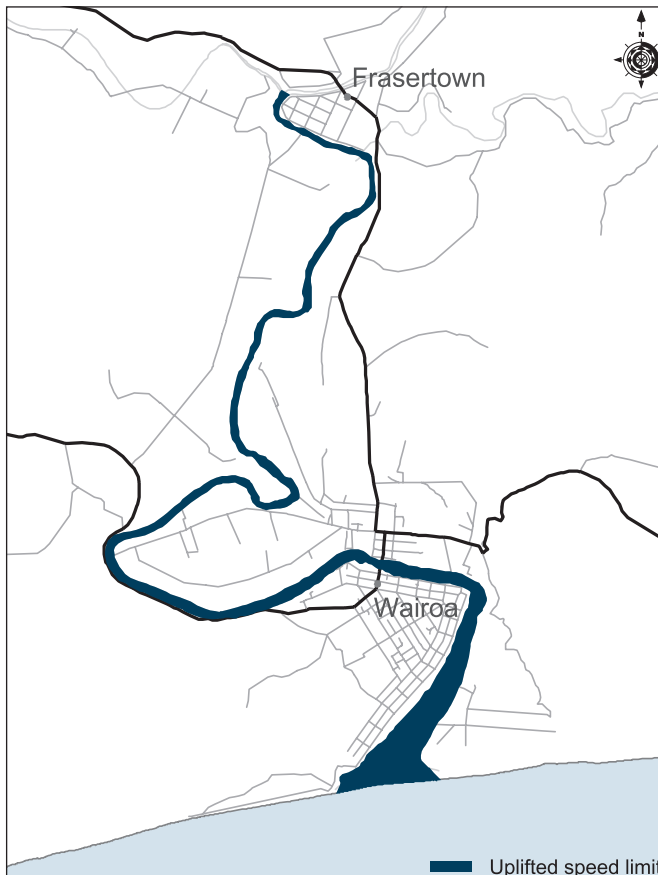
Inland Waters - Location Specific Information

Location specific schedules and maps for inland waters (rivers and lakes) for speed upliftings and reserved areas have been prepared for the following areas (from north to south). Any clauses contained in these schedules shall be read in conjunction with all other clauses in this Bylaw.

S2.1 Wairoa River

The following provisions apply to the Wairoa River from the confluence of the Waiau River to the sea, as shown in Map S2.1:

- (a) Speed restrictions specified in clause 3.2 do not apply except that:
 - (i) No person may propel or navigate a vessel (including a vessel towing a person or some object) at a proper speed exceeding 5 knots within 5 metres of a river bank.

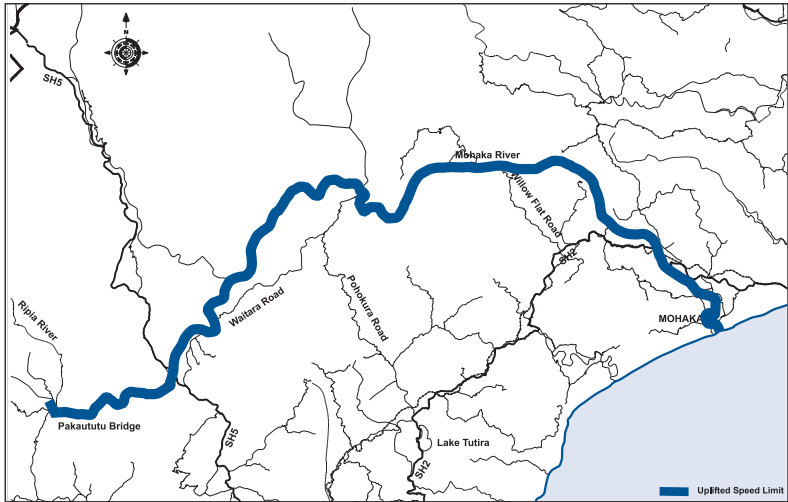


Map S2.1 Wairoa River

S2.2 Mohaka River

The following provisions apply to the Mohaka River from Pakaututu Bridge to the sea as shown in Map S2.2:

- (a) Speed restrictions specified in clause 3.2 do not apply.



Map S2.2 Mohaka River

S2.3 Clive and Ngaruroro Rivers

Area A Non- Restricted Area

The following provisions apply to the area from the confluence of the Ngaruroro River with the Clive River, and from the point at which Muddy Creek enters the Clive River to the sea as shown in Map S2.3:

- (a) Speed restrictions specified in clause 3.2 do not apply.

Area B Safety Buffer Area

The following provisions apply to the area from the point at which Muddy Creek enters the Clive River to a line 50 metres upstream of that point as shown in Map S2.3:

- (a) The use of this area is primarily for the passage of vessels between Areas A and C
- (b) Speed restrictions specified in clause 3.2 do not apply.

Area C Regulated Area

The following provisions apply to the area of the Clive River from a line 50 metres upstream of the point at which Muddy Creek enters the Clive River to the Clive River Bridge as shown in Map S2.3:

- (a) Speed restrictions specified in clause 3.2 do not apply between the hours of 7.30 a.m. and 8.00 p.m. on Tuesdays, Thursdays, Fridays and Saturdays;
- (b) Speed restrictions specified in clause 3.2 do not apply between the hours of 12 noon and 8.00 p.m. on Sundays;
- (c) Speed restrictions specified in clause 3.2 do not apply between the hours of sunrise and 5 p.m. on Mondays and Wednesdays;
- (d) Motorised vessels shall travel in an anti-clockwise direction, keeping the centre clear for non-motorised vessels.

Area D Rowing Area

The following provisions apply to the area of the Clive River upstream of the Clive River Bridge:

- (a) A reserved area for use by non-motorised vessel solely powered manually and associated support vessel (powered or unpowered) as shown in Map S2.3.
- (b) No person may propel or navigate a powered vessel in the reserved area (including a vessel towing a person or some object) at a proper speed exceeding 5 knots, except as may be required under (a).

Area E Passive Water Activity Area

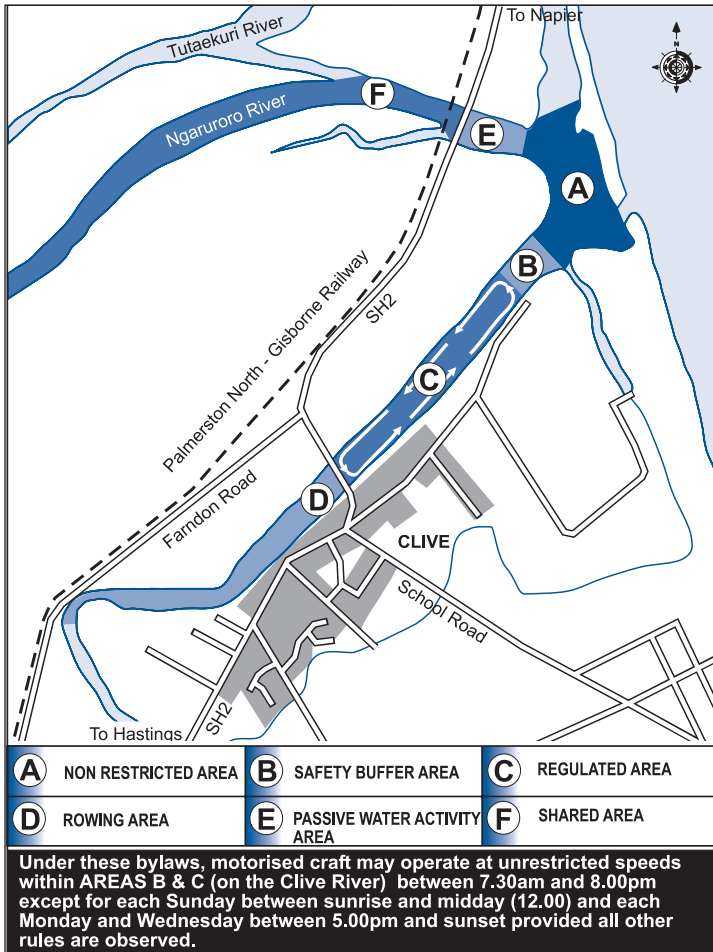
The following provisions apply to the Ngaruroro River from its confluence with the Clive River to the SH2 bridge as shown in Map S2.3:

- (a) Speed restrictions specified in clause 3.2 do apply.

Area F Shared Area

The following provisions apply to the Ngaruroro River from the confluence of the Taruarau River to the SH 2 Bridge as shown in Map S2.3:

- (a) Speed restrictions specified in clause 3.2 do not apply except that
 - (i) No person may propel or navigate a vessel (including a vessel towing a person or some object) at a proper speed exceeding 5 knots during the months of May and June (duck shooting season) and 15 August to 30 November (inclusive) (white-baiting season) from the SH 2 bridge to the Chesterhope Bridge.

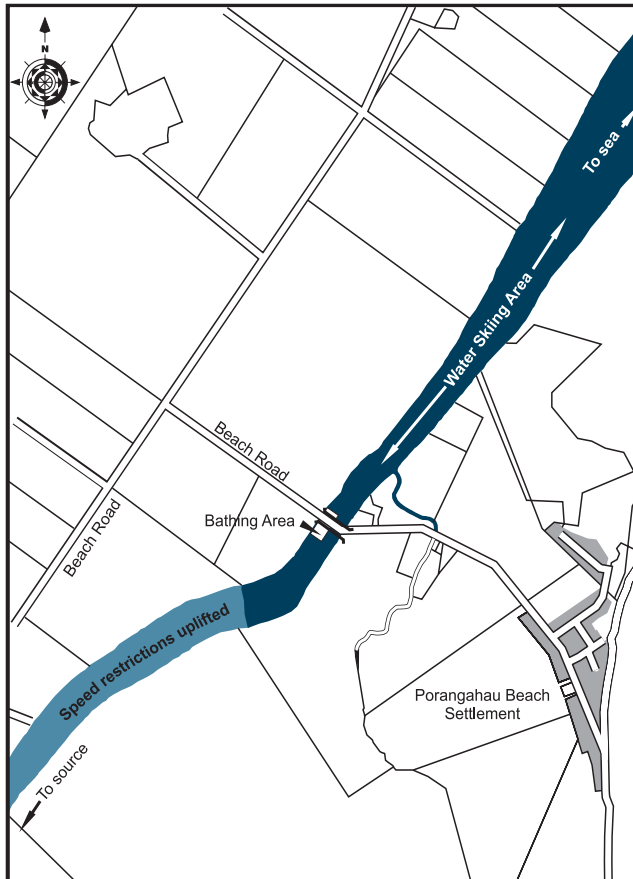


Map S2.3 Clive/Ngaruroro River

S2.4 Porangahau River

The following provisions apply to the Porangahau River:

- Speed restrictions specified in clause 3.2 do not apply to the Porangahau River from its source to 400 metres upstream of the Beach Rd as shown in Map S2.4.
- A reserved area has been designated for bathing within 50 metres either side of the Beach Rd Bridge on the northern bank and out to 15 metres from the water's edge, as shown in Map S2.4.
- A reserved area has been designated for water skiing as shown in Map S2.4.



Map S2.4 Porangahau River

S2.5 General provision for rivers with speed upliftings

Any person who is permitted to propel or navigate a vessel at a proper speed exceeding 5 knots as a result of a speed uplifting specified in Clauses S2.1 to S2.4 shall not do so in a manner that is likely to endanger or unduly annoy any person who is:

- (a) on, in or using the water; or
- (b) fishing or undertaking recreational activity in the vicinity of the vessel.

S2.6 River Safety Rules

Any person in charge of a vessel on a river must:

- (a) ensure that the vessel keeps to the starboard (right) side of the river channel; and
- (b) if going upstream, give way to any vessel coming downstream; and
- (c) not operate the vessel unless river and weather conditions permit safe operation of the vessel.