






Legend

-  1:5000 Map Frame
-  1: 50000 Map Frame
-  Coastal Environment Inland Boundary
-  Historic Heritage Feature
-  Coastal Hazard Zone 1
-  Coastal Hazard Zone 2
-  Coastal Hazard Zone 3
-  Transition Hazard Zone (CHZ1)
-  Transition Hazard Zone (CHZ2)
-  Rivermouth CMA Boundary
-  Rivermouth
-  Pilotage Limit (Gazetted Harbour Area)
-  Historic Heritage Area
-  Class CR(HB) Water
-  Fairway & Swinging Basin
-  Maintenance Dredging Site
-  Dredge Disposal Area
-  Hovercraft Restricted Area
-  Parade Gravel Extraction Site
-  Westshore Renourishment Area
-  Vegetation Clearance Management Area
-  Aquaculture Management Area
-  Harbour Management Area
-  Port Management Area
-  Significant Conservation Area
-  Property Boundary (White)
-  New Zealand Map Grid Coordinate
-  Road Name label
-  Map Frame label
-  Significant Conservation Area Reference Number