






Legend

-  Coastal Environment Inland Boundary
-  Historic Heritage Feature
-  Coastal Hazard Zone 1 (landward boundary)
-  Coastal Hazard Zone 2 (landward boundary)
-  Coastal Hazard Zone 3
-  Transition Hazard Zone (CHZ1 landward boundary)
-  Transition Hazard Zone (CHZ2 landward boundary)
-  Rivermouth CMA boundary
-  Rivermouth
-  Pilotage Limit (Gazetted Harbour Area)
-  Historic Heritage Area
-  Class CR (HB) Water
-  Fairway and Swinging Basin
-  Maintenance Dredging Site
-  Dredge Disposal Area
-  Hovercraft Restricted Area
-  Awatoto Gravel Extraction Area
-  Parade Gravel Extraction Area
-  Westshore Renourishment Area
-  Vegetation Clearance Management Area
-  Aquaculture Management Area
-  Harbour Management Area
-  Port Management Area
-  Significant Conservation Area
-  Territorial Local Authority boundary
-  Properties (White)
-  1:5000 Map frame
-  1:50000 Map frame
-  123456
654321 New Zealand Transverse Mercator (NZTM) coordinate label
-  Road Name Road Name label
-  01 or 100 Map Frame label
-  SCA01 Significant Conservation Area reference number