









**Mohaka Catchment Project
Location Plan**

Legend

-  Mohaka main waterways
-  Mohaka sub-catchments
-  Local authority boundaries
-  Railway
-  HB State Highway



1:300,000



DATA FROM: Farm information obtained from the Hawke's Bay Regional Council's Geographic Information Systems Database.

LIMITATIONS AND COPYRIGHT:
This map may not be reproduced or transmitted in any form or by any means, electronic, mechanical, photocopying, recording or otherwise, without the written permission of the copyright holder.

DISCLAIMER:
The Hawke's Bay Regional Council cannot guarantee that the data shown on this map is 100% accurate.