









Activity	2012-2013 Status	2013-2014 Status	Comment on 2013 – 2014 progress	Principal 2011 NPSFM Objective(s) relevant to Activity (indicative only)							
				Obj A1	Obj A2	Obj B1	Obj B2	Obj B3	Obj B4	Obj C1	Obj D1
Plan Change: Mohaka River catchment - Stakeholder engagement and policy drafting			An update report was presented to the Regional Planning Committee in February 2014. That update included reporting on a management framework for the Taharua sub-catchment, a stakeholder engagement proposal and water quality monitoring trends. For wider Mohaka catchment, supporting science continued to be progressed, stakeholder engagement has occurred in targeted interviews, focus groups during the reporting period. Mohaka Consultation Group is yet to be formed as a sounding board for issues, options, choices and plan drafting prior to notification of a plan change. A consultant was engaged to prepare an initial assessment of recreational use and values within the Mohaka River catchment. Extension to the time frame for plan change notification was included in the 2013-14 Annual Plan (i.e. notification Dec 2014).	●	●	●				●	●
Plan Change: Greater Heretaunga/Ahuriri - Stakeholder engagement and policy drafting			An update report was presented to the Regional Planning Committee in September 2013. A collaborative stakeholder group (the 'TANK Group') has been discussing management options for groundwater and surface water resources in the Greater Heretaunga and Ahuriri area (which includes the Tutaekuri, Ahuriri, Ngaruroro and Karamu catchments, the Heretaunga aquifers and the receiving marine environments). The TANK Group has prepared a report outlining the Group's 45 interim agreements. That report was presented to the Regional Planning Committee in February 2014 where the RPC endorsed the TANK Group's work and agreed to have particular regard to any consensus outcome from the group should one emerge. Previously (August 2012), the Council gave a good faith commitment to support any consensus recommendations (that are consistent with other planning documents) from the TANK Group. Extension to the time frame for regional plan change notification was included in the 2013-14 Annual Plan (i.e. notification Dec 2016).	●	●	●	●	●	●	●	●
Plan Change: urban stormwater			This Plan Change aligns with Greater Heretaunga/Ahuriri plan change and the policy development will stem from the collaborative process being undertaken by the 'TANK' Group. Council adopted its progressive implementation programme for NPS for Freshwater Management in September 2012. That programme indicates stormwater plan change notification in parallel to the regional plan change for Greater Heretaunga / Ahuriri Catchment Area (i.e. notification Dec 2016).	●	●					●	●
RPS and/or plan change: 2010 Coastal Policy Statement implementation			No specific investigations dedicated to solely the coastal environment were necessary during the period. Gap analysis of RCEP against 2010 NZCPS was commenced using a consultant and will be completed in early 2014-15 period. Meanwhile, staff resources were redirected to other projects. Nonetheless, a number of indirectly related investigations have been commissioned in relation to catchment-based regional plan changes (e.g.: Tukituki and Greater Heretaunga/Ahuriri areas) where the coast is ultimately those catchment	●	●					●	●

