




TANK Plan Change

Karamu and
Lake Poukawa
Freshwater
Management Unit

QUANTITY

-  Surface Water Sub Units
-  Karamu Groundwater Management Unit 1
-  Karamu and Lake Poukawa Freshwater Management Unit

Refer to Schedule 6



DATA FROM: Land Use information obtained from the Hawke's Bay Regional Council's Geographic Information Systems Database.
LIMITATIONS AND COPYRIGHT
This map may not be reproduced or transmitted to any other party, in any form or by any means, electronic, mechanical, photocopying, recording or otherwise, without the written permission of the copyright holder.
DISCLAIMER
The Hawke's Bay Regional Council cannot guarantee that the data shown on this map is 100% accurate.

