





TANK Plan Change
 Ngaruroro Freshwater
 Management Unit
 QUANTITY

-  Ngaruroro Freshwater Management Unit
-  Zone 1 Groundwater
- Surface Water Management Sub Unit**
-  Marakakaho
-  Tutaekuri-Waimate

Refer to Schedule 6



DATA FROM: Land Use information obtained from the Hawke's Bay Regional Council's Geographic Information Systems Database.
 LIMITATIONS AND COPYRIGHT
 This map may not be reproduced or transmitted to any other party, in any form or by any means, electronic, mechanical, photocopying, recording or otherwise, without the written permission of the copyright holder.
 DISCLAIMER
 The Hawke's Bay Regional Council cannot guarantee that the data shown on this map is 100% accurate.

