




## TANK Plan Change

Tutaekuri  
Fresh Water  
Management Units

QUANTITY

-  Tutaekuri Freshwater Management Unit
-  Mangatutu Mangaone Surfacewater Management Sub Unit
-  Zone 1 Groundwater



DATA FROM: Land Use information obtained from the Hawke's Bay Regional Council's Geographic Information Systems Database.  
 LIMITATIONS AND COPYRIGHT  
 This map may not be reproduced or transmitted to any other party, in any form or by any means, electronic, mechanical, photocopying, recording or otherwise, without the written permission of the copyright holder.  
 DISCLAIMER  
 The Hawke's Bay Regional Council cannot guarantee that the data shown on this map is 100% accurate.

